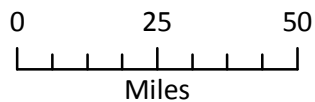






# Permitted Class II Injection Wells in Ohio



-  Active Injection
-  Drilled or Drilling
-  Well Permitted
-  Buckeye Hills Region



Map created by: Dru Sexton, February 2015

Credits: Well permit information from the ODNR Division of Oil and Gas Resources Management, Township Data from ODNR, County Data from ODOT  
 Thanks to ODNR for many of the design elements.