


# STIP DEVELOPMENT RURAL CONSULTATION



Buckeye Hills Regional Council

10-16-2024



Department of  
Transportation

# MEET THE TEAM

## Introductions

- Eric Wade, Senior Planner - Buckeye Hills Regional Council
- Heather Gilbert, Program Administrator - ODOT District 5
- Andrea Folmer, Program Administrator - ODOT District 10



# MEETING OVERVIEW

- What is the STIP?
- How does a project get into the STIP
- What is STIP Rural Consultation?
- Draft 2026-2029 STIP Project List Overview
- How do I participate
- Helpful Links



## What is the STIP?

- The **Statewide Transportation Improvement Program (STIP)** is Ohio's 4-year transportation planned program that identifies a prioritized list of projects scheduled for some phase of implementation.

## How does a project get into the STIP?

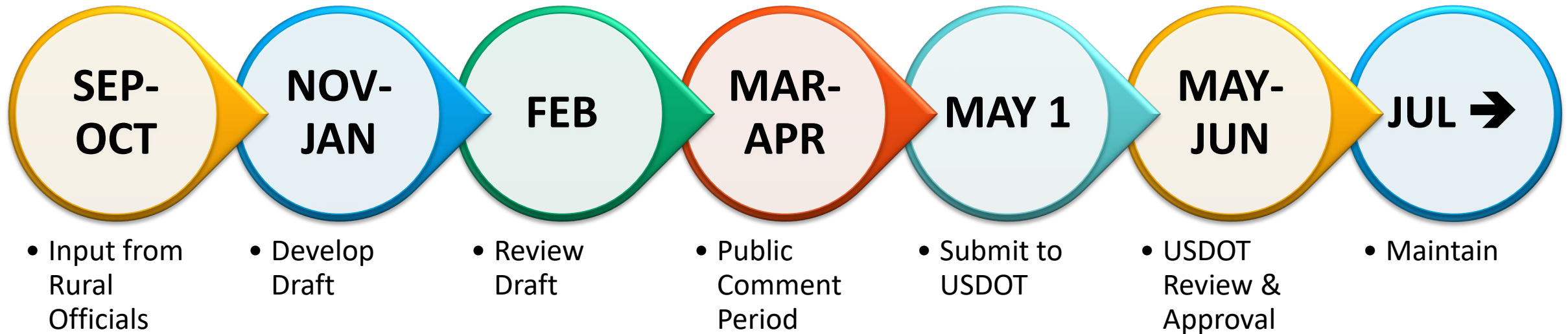
- Funding is secured and work on any phase will occur within the 4-year STIP period.
  - Federally or State funded or be regionally significant\*



# WHEN & HOW IS THE STIP DEVELOPED

- STIP development occurs every 2 years
- Collaborative effort between ODOT, MPOs, RTPOs, & Rural Officials

## STIP Development Process Overview



## What is STIP Rural Consultation?

- Time for ODOT to meet with rural local officials specifically on the STIP development
- Time for Rural Local Officials to provide input on regional transportation needs and on planned projects in the 4-year STIP period

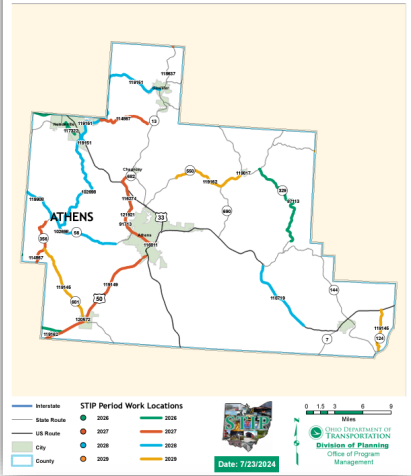
# DRAFT 2026-2029 STIP PROJECT LIST – BH REGION (PARTIAL)

PID	Project Name	MPO/RTPO	Primary Locale	Primary ODOT District	Sponsoring Agency	Work Category	Termini	Description	Total Project Cost (All Phases)	Award Year SFY
91705	ATH US 33 0.000	Buckeye Hills	Athens	10	ODOT SPONSORING AGENCY	Roadway Minor Rehab	ATH 33 0.00	Two-lane resurfacing project using an asphalt overlay treatment.	\$ 14,236,605.80	2026
121921	ATH Johnson Rd Multiuse Path	Buckeye Hills	Athens	10	ATHENS COUNTY ENGINEER	Pedestrian Facilities	Begin	Install a multiuse path along Johnson Road to connect the Hock-Hocking Adena Bike Path to State Route 682. Work includes drainage improvements, pedestrian lighting, crosswalks, pavement marking and signs.	\$ 1,687,434.00	2027
119813	HOC SR 664 12.74	Buckeye Hills	Hocking	10	ODOT SPONSORING AGENCY	Intersection Improvement (Safety)	Begin at the intersection of SR 664/TR 51.	Intersection/curve improvement. HOC 664 12.74.Roundabout along HOC 664 at the TR 51 intersection. Safety funded.	\$ 2,192,424.00	2026
116282	MEG SR 681 3.210	Buckeye Hills	Meigs	10	ODOT SPONSORING AGENCY	Geologic Maintenance / Slide Repair	Begin	Slope stabilization at seven (7) locations between Meigs SR 681 3.21 and 3.80. Work includes a Culvert replacement on MEG 681 3.87 (CFN 1881079)	\$ 17,558,287.00	2026
100753	D10 Chip Seal FY 2028 North	Buckeye Hills	Monroe	10	ODOT SPONSORING AGENCY	Roadway Minor Rehab	Begin at SR 56 intersection.	Two-lane resurfacing project using a chip seal treatment.	\$ 6,128,037.01	2028
111356	MRG Burr Oak SP FY27	Buckeye Hills	Morgan	10	ODNR	Parks	Burr Oak State Park	ODNR project to resurface roads in Burr Oak State Park.	\$ 930,600.00	2027
119170	NOB IR 77 11.22	Buckeye Hills	Noble	10	ODOT SPONSORING AGENCY	Roadway Minor Rehab	Begin	Two-lane resurfacing project using an asphalt overlay treatment. NOB 77 11.22-18.92.	\$ 8,889,000.00	2029
119739	PER SR 345 0.25	Buckeye Hills	Perry	5	New Lexington, Village of	Pedestrian Facilities	Along SR 345 (Carroll St) from E Broadway St to Panther Drive	Construction of pedestrian facilities along SR 345 in Village of New Lexington.	\$ 4,956,925.50	2026
121905	WAS Hune Covered Bridge Rehab	Buckeye Hills	Washington	10	WASHINGTON COUNTY ENGINEER	Bridge Preservation	Begin	Bridge replacement project. Hune Covered Bridge WAS TR 921 00.50 (SFN 8433720).	\$ 1,588,278.63	2026

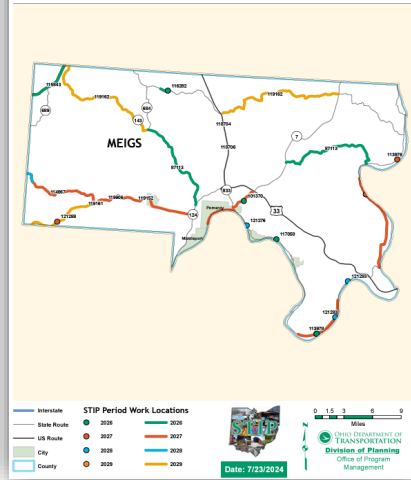


# DRAFT 2026-2029 STIP PROJECT MAPS – BH REGION

2026 - 2029 Construction Projects  
ATHENS County



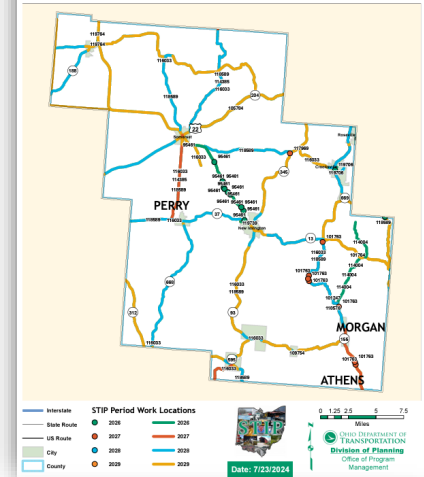
2026 - 2029 Construction Projects  
MEIGS County



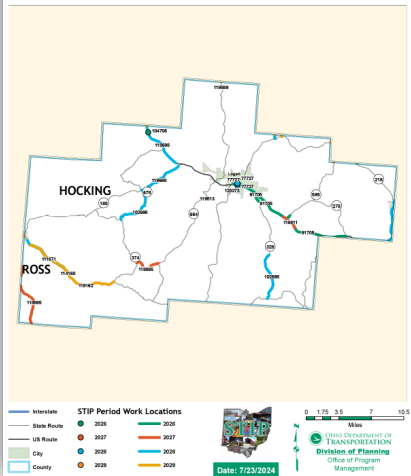
2026 - 2029 Construction Projects  
MORGAN County



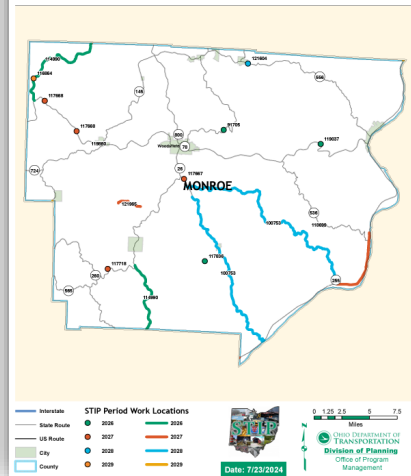
2026 - 2029 Construction Projects  
PERRY County



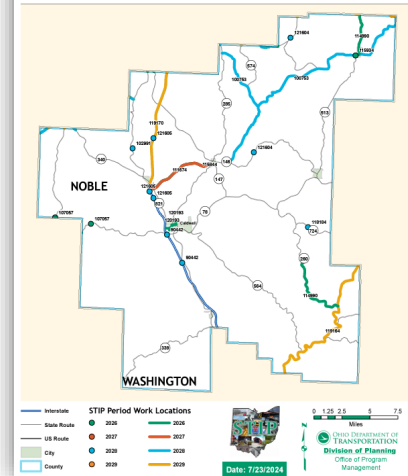
2026 - 2029 Construction Projects  
HOCKING County



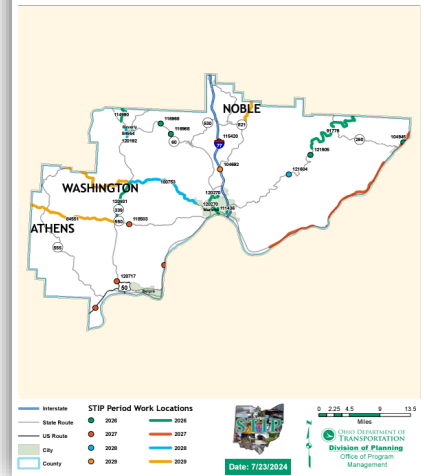
2026 - 2029 Construction Projects  
MONROE County



2026 - 2029 Construction Projects  
NOBLE County



2026 - 2029 Construction Projects  
WASHINGTON County





# HOW TO GET INVOLVED

- Review Draft 2026-2029 STIP Projects List & Provide Comments/Questions
- Submit comments:
  - Verbally – share your questions or comments with us
  - Written - Fill out comment sheet
  - Think of something later:
    - Email: [ewade@buckeyehills.org](mailto:ewade@buckeyehills.org)
    - Call: 740-336-2042



# HELPFUL LINKS

## ODOT Resource Guide (Funding Info):

<https://www.transportation.ohio.gov/wps/portal/gov/odot/working/publications/odot-resource-guide>

## Ohio Rural Consultation Guide:

<https://www.transportation.ohio.gov/programs/statewide-planning-research/regional-transportation-planning/rural-consultation-process>

## Ellis Project (ODOT's Public Facing Project Management System):

<https://ellisproj.dot.state.oh.us>





**Department of  
Transportation**

[transportation.ohio.gov](http://transportation.ohio.gov)

**THANK YOU**